

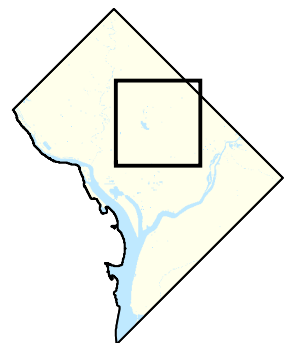


Advisory Neighborhood Commission 5C



Citizen Atlas Map Gallery
 Prepared by the Office of Planning
 for DC GIS ~ October 1, 2003

-  2002 Single Member Districts
-  2002 ANC Boundaries
-  2002 Wards
-  Roads
-  Water
-  Parks



OPID0000544

Government of the District of Columbia
Anthony A Williams, Mayor
 This map is for illustration only. It is neither a survey
 nor a legal document. The use of this information is at
 the sole risk of the user.